

Approved

Commissioners Court

FEB 08 2016

REQUEST FOR AGENDA PLACEMENT FORM

Submission Deadline - Tuesday, 12:00 PM before Court Dates

SUBMITTED BY: David Disheroon

TODAY'S DATE: 1/20/2015

DEPARTMENT:

X Public Works

SIGNATURE OF DEPARTMENT HEAD:

X _____

REQUESTED AGENDA DATE:

X February 8, 2016

SPECIFIC AGENDA WORDING: Consideration to approve the final plat of Honeycomb Hideout, Lot 1 located in Precinct 1.

PERSON(S) TO PRESENT ITEM: David Disheroon

SUPPORT MATERIAL: (Must enclose supporting documentation)

TIME: Ten Minutes

ACTION ITEM: _____

X

WORKSHOP: _____

(Anticipated number of minutes needed to discuss item) **CONSENT:** _____

EXECUTIVE: _____

STAFF NOTICE:

COUNTY ATTORNEY: _____

ISS DEPARTMENT: _____

AUDITOR: _____

PURCHASING DEPARTMENT: _____

PERSONNEL: _____

PUBLIC WORKS: _____

BUDGET COORDINATOR: _____

OTHER: _____

*****This Section to be Completed by County Judge's Office*****

ASSIGNED AGENDA DATE: _____

REQUEST RECEIVED BY COUNTY JUDGE'S OFFICE _____

COURT MEMBER APPROVAL _____

Date _____

THE STATE OF TEXAS, COUNTY OF JOHNSON, DEED NO. 2016-000001, REGISTERED IN THE PUBLIC RECORDS OF JOHNSON COUNTY, TEXAS, AT PAGE 171 OF VOLUME 138.

The proposed plat was prepared by independent land surveyors, and the surveyors are not responsible for the accuracy of the plat. The surveyors are not responsible for the accuracy of the plat. The surveyors are not responsible for the accuracy of the plat.

The proposed plat was prepared by independent land surveyors, and the surveyors are not responsible for the accuracy of the plat. The surveyors are not responsible for the accuracy of the plat. The surveyors are not responsible for the accuracy of the plat.

Approved Commissioners Court

FEB 08 2016

APPROVED BY THE COMMISSIONERS COURT OF JOHNSON COUNTY, TEXAS, THIS DAY OF FEBRUARY, 2016.

ROBERT VAUGHN, COUNTY JUDGE

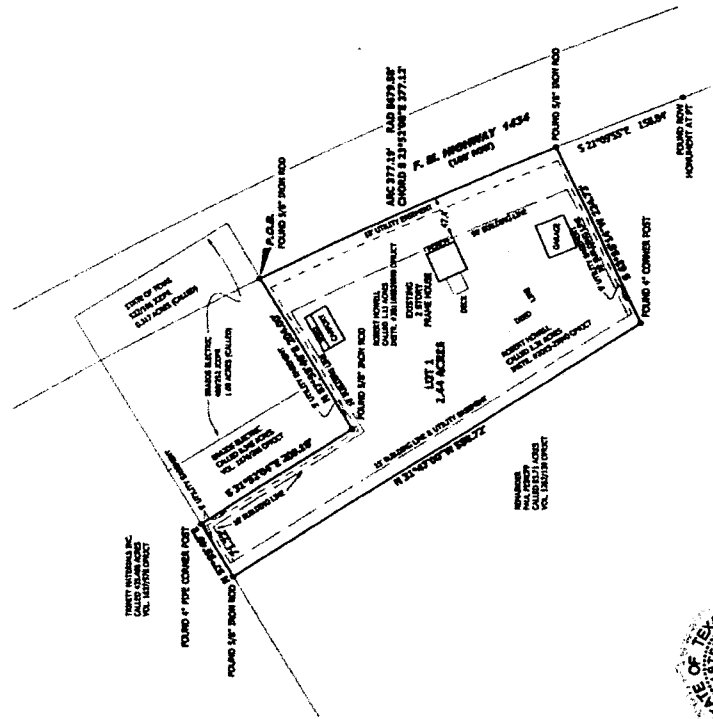
PLAT RECORDED, DATE: _____
 PLAT RECORDS, JOHNSON COUNTY, TEXAS
 VOL. _____, PAGE _____
 BY: _____ COUNTY CLERK
 BY: _____ DEPUTY COUNTY CLERK

JOHNSON COUNTY, TEXAS
 CHARLES DE MOSS SURVEY, ABSTRACT NO. 196
HONEYCOMB HIDEOUT
 A SUBDIVISION
 A PART OF THE 1.13 ACRES TRACT OF LAND DESCRIBED IN INSTRUMENT NO. 2015-000001, REGISTERED IN THE PUBLIC RECORDS OF JOHNSON COUNTY, TEXAS AND THE 1.13 ACRES TRACT OF LAND DESCRIBED IN THE DEED TO ROBERT HOWELL, RECORDED IN INSTRUMENT NO. 2015-000001, OFFICIAL PUBLIC RECORDS OF JOHNSON COUNTY, TEXAS.

Indemnity
 The plat is hereby approved by the Commissioners Court of Johnson County, Texas, and the surveyors are not responsible for the accuracy of the plat. The surveyors are not responsible for the accuracy of the plat. The surveyors are not responsible for the accuracy of the plat.

Surveyors
 The surveyors are not responsible for the accuracy of the plat. The surveyors are not responsible for the accuracy of the plat. The surveyors are not responsible for the accuracy of the plat.

Witnesses
 The surveyors are not responsible for the accuracy of the plat. The surveyors are not responsible for the accuracy of the plat. The surveyors are not responsible for the accuracy of the plat.



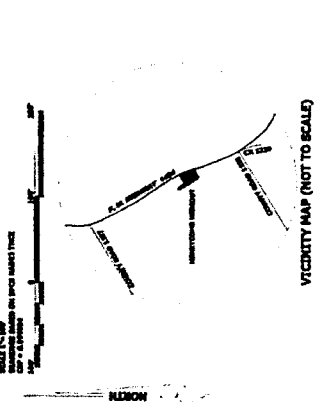
THE STATE OF TEXAS,
 COUNTY OF JOHNSON,
 I, _____, County Clerk, do hereby certify that the above and foregoing plat is a true and correct copy of the original survey made on the ground under my supervision.

David F. Lyons, Jr.
 Registered Professional Surveyor
 No. 6694
 Dated this 14th day of February, 2016.



Field Notes
 The survey was made on the 15th day of January, 2016, and the surveyors are not responsible for the accuracy of the plat. The surveyors are not responsible for the accuracy of the plat. The surveyors are not responsible for the accuracy of the plat.

Witnesses
 The surveyors are not responsible for the accuracy of the plat. The surveyors are not responsible for the accuracy of the plat. The surveyors are not responsible for the accuracy of the plat.



FIELD NOTES
 The survey was made on the 15th day of January, 2016, and the surveyors are not responsible for the accuracy of the plat. The surveyors are not responsible for the accuracy of the plat. The surveyors are not responsible for the accuracy of the plat.


OWNER:
 Robert Howell
 13111 West Loop West
 Houston, Texas 77040
 (817) 998-1144

STATE OF TEXAS
 COUNTY OF JOHNSON,
 I, _____, Notary Public, do hereby certify that the above and foregoing plat is a true and correct copy of the original survey made on the ground under my supervision.

Robert Howell, Jan 15, 2016
 NOTARY PUBLIC, STATE OF TEXAS
 MY COMMISSION EXPIRES: 4/14/19

PLAT RECORDED, DATE: _____
PLAT RECORDS, JOHNSON COUNTY, TEXAS
VOL. _____, PAGE _____
BY: _____ COUNTY CLERK
BY: _____ DEPUTY COUNTY CLERK

THIS IS THE 15th DAY OF JANUARY, 2016
 NOTARY PUBLIC, STATE OF TEXAS
 MY COMMISSION EXPIRES: 4/14/19



CLERK PUBLIC SURVEYING
 The State of Texas, County of Johnson,
 I, _____, do hereby certify that the above and foregoing plat is a true and correct copy of the original survey made on the ground under my supervision.